
















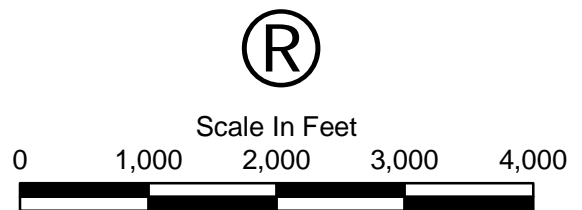


Parcel Map
Parcel # 28127P004
 Simpson County, MS. - approx. 15 acres

	Property Listing	Federal Managing Group
	Counties	 Bureau of Indian Affairs
	Interstate	 Bureau of Land Management
	Highway	 Bureau of Reclamation
	Road	 Department of Defense
	RailRoads	 Forest Service
	Lakes/Reservoirs	 Fish and Wildlife Service
	River/Perennial Stream	 National Park Service
	Intermittent Stream	 Other Agencies (NASA, DOE, DOT, DOP, TVA...)



Oct 17, 2006